







**LEGEND**

- 
**Contour Lines (m AHD)**  
 0.1m interval - 0.3m to 4.5m  
 0.5m interval - 4.5m to 22.0m
- 
**Risk of Flooding Due to Failure of Pumping System**
- 
**Limit of North Byron Shire Model**
- 
**Cadastral Boundaries**

Not  
Floc  
floo  
Sho  
Twe  
(BM